





ZONING MAP



-  SUBJECT TRACT
-  PENDING CASE
-  ZONING BOUNDARY
-  500ft Notification Boundary

Case Number: NPA-2020-0002.02
Address: 1501 E. 6th Street
Acres: 1.362

This product is for informational purposes and may not have been prepared for or be suitable for legal, engineering, or surveying purposes. It does not represent an on-the-ground survey and represents only the approximate relative location of property boundaries.

This product has been produced by CTM for the sole purpose of geographic reference. No warranty is made by the City of Austin regarding specific accuracy or completeness.

